

























BCP Council Highways Information

Monday 13 October to Sunday 19 October 2025

Works on the highways within BCP are carried out by both the council and the various utility companies that have apparatus located under the public highway.

	Bargates (Christchurch) – junction with Beaconsfield Road
	Temporary traffic signals from 29 September until 17 October during BCP works to make a new connection to the sewer. Delays expected. Contact BCP Highways 01202 123456
	Central Drive (Bournemouth) – at Railway Bridge with Meyrick Park Crescent
	Temporary road closure from 11 October until 20 October during Network Rail cleaning, maintenance and testing works. Signed diversion route in operation. Delays expected. Contact Network Rail 0345 711 4141
	Chessel Avenue (Bournemouth) – junction Boscombe Overcliff Drive
	Temporary road closure from 13 October until 30 January 2026 during SGN installation works. Signed diversion route in operation. Delays expected. Contact Southern Gas Network 0800 912 1717
	Fairmile Road (Christchurch) – junction Portfield Road
	Temporary (night-time) traffic signals on 14 October until 15 October during Wessex Water works to repair a rocking/noisy access cover. Delays expected. Contact Wessex Water 0345 600 4600
	Fernside Road (Poole) - outside The New Inn
	Temporary (night-time) traffic signals on 16 October until 17 October during Wessex Water works to repair a rocking/noisy access cover. Delays expected. Contact Wessex Water 0345 600 4600
	Harewood Crescent (Bournemouth) – junction Harewood Avenue to near 10
	Temporary traffic signals from 23 June until 17 October during SSEPD installation works. Delays expected. Contact SSEPD 0800 980 1395
	Heron Court Road (Bournemouth) – junction Belvedere Road
	Temporary traffic signals from 10 October until 16 October during SWW works to locate and repair a leak. Delays expected. Contact South West Water 0344 346 2020
	Keswick Road (Bournemouth) – junction Boscombe Overcliff Drive
	Temporary road closure from 13 October until 31 October during SGN installation works. Signed diversion route in operation. Delays expected. Contact Southern Gas Network 0800 912 1717
	Links Road (Poole) – junction Widdicombe Avenue
	Temporary traffic signals from 13 October until 24 October during SSEPD installation and maintenance works. Delays expected. Contact SSEPD 0800 980 1395

	Madeira Road, Lansdowne Rd (Bournemouth) – Lansdowne RAB to jct Stafford Rd Temporary carriageway restrictions, including road closure from 1 September until 1 May 2026, during BCP installation, design and resurfacing works. Signed diversion route in operation where required. Delays expected. Contact BCP Highways 01202 123456
	Meyrick Park Crescent (Bournemouth) – Railway Bridge with Central Drive Temporary road closure from 11 October until 20 October during Network Rail cleaning, maintenance and testing works. Signed diversion route in operation. Delays expected. Contact Network Rail 0345 711 4141
	Oakdale Road (Poole) – junction Dorchester Road Temporary (night-time) traffic signals on 16 October until 17 October during Wessex Water works to repair a rocking/noisy access cover. Delays expected. Contact Wessex Water 0345 600 4600
	Owls Road (Poole) – junction with Boscombe Spar Road Temporary traffic signals on 9 October until 13 October during BT maintenance and installation works. Delays expected. Contact BT 0800 023 2023 Opt 1
	Purewell (Christchurch) – outside 87 Temporary traffic signals from 9 September until 17 October during SGN works to locate and repair a leak. Delays expected. Contact Southern Gas Network 0800 912 1717
	Recreation Road (Poole) – junction Alder Road Temporary road closure from 13 October during BCP investigative works. Signed diversion route in operation. Delays expected. Contact BCP Highways 01202 123456
	Ringwood Road (Poole) – junction Parkstone Heights and junction Balston Road Temporary traffic signals from 21 July 2025 until 28 February 2026 during BCP kerbing and installation works. Delays expected. Contact BCP Highways 01202 123456
	Spur Road (Christchurch) – Cooper Dene Flyover to Ashley Heath Roundabout Temporary (night-time) road closure from 13 October until 17 October during BCP vegetation removal and safety check works. Signed diversion route in operation. Delays expected. Contact BCP Highways 01202 123456
	Stafford Road (Bournemouth) – junction Madeira Rd to junction Old Christchurch Rd Temporary road closure from 1 September until 1 May during BCP works installation and re-design works for the new school. Signed diversion route in operation. Delays expected. Contact BCP Highways 01202 123456
	Studland Road (Bournemouth) – outside 22 to 24 Temporary road closure from 22 September until 24 October during BCP installation works to connect to a new sewer. Signed diversion route in operation. Delays expected. Contact BCP Highways 01202 123456
	Surrey Road (Poole) – junction with Branksome Wood Road Temporary traffic signals from 22 September until 7 November during BCP highways essential works to refurbish the signals. Delays expected. Contact BCP Highways 01202 123456

	Twin Sails Bridge (Poole) – Rigler Road to Twin Sails Approach
	Temporary road closure from 29 September until 31 October during BCP essential maintenance works. Signed diversion route in operation. Delays expected. Contact BCP Highways 01202 123456
	Uppleby Road (Poole) – junction with Ashley Road to junction with Phylton Road
	Temporary road closure from 29 September until 14 November during SGN installation works. Signed diversion route in operation. Delays expected. Contact Southern Gas Network 0800 912 1717
	Upton Road (Poole) – jct with Pergin Close to jct with Fleetsbridge Roundabout
	Temporary road closure from 6 October until 20 February 2026 during SGN installation works for the new gas main. Signed diversion route in operation. Delays expected. Contact Southern Gas Network 0800 912 1717
	Wallisdown Road (Poole) – junction Benbow Crescent to junction Scott's Road
	Temporary road closure from 8 September until 1 December during BCP installation works. Signed diversion route in operation. Delays expected. Contact BCP Highways 01202 123456
	Live free roadworks information website – www.one.network
	The information in this report was correct at the time of publication, for live, searchable information. Please visit the website www.one.network and enter Bournemouth into the search field (top right). This is a free website that displays information on current and planned roadworks across the BCP conurbation.
	Highway Structural Maintenance Programme 2025/2026
	BCP Council is undertaking an extensive carriageway maintenance program throughout the conurbation. The works are weather-dependent and involve closing the road in question. Highway maintenance programme BCP
	SSEN Boscombe-Christchurch Network Investment
	Scottish & Southern Electricity Network are investing £12 million into a 33kV network upgrade in late Summer 2026. This will boost their power supplies by future-proofing the underground cables that carry electricity for homes and businesses in the Bournemouth and Christchurch areas. For more information, please visit the SSEN website at the link below. Boscombe-Christchurch Network Investment - SSEN

It is not anticipated that any of the above works will likely cause significant traffic delays, except where specifically stated.

Dates are accurate at the time of publication; however, works are subject to weather and other dependencies and may change in accordance with operational requirements.

For more information

- Email: highways@bcpcouncil.gov.uk
- Visit the council's website bcpcouncil.gov.uk/roadworks
- Telephone: 01202 123456